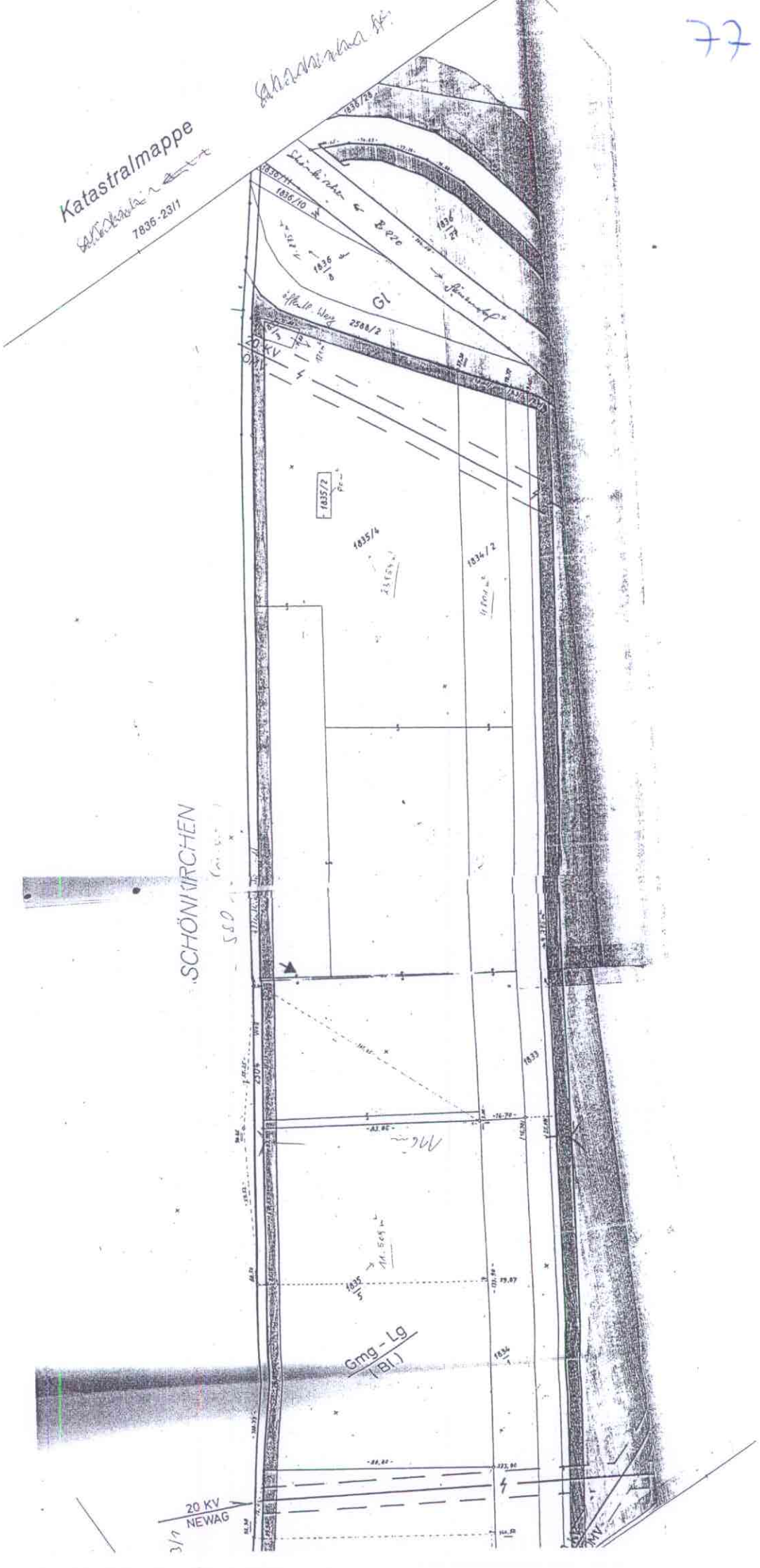
Katastralmappe
7836-23/1
SCHÖNKIRCHEN
Gl
Gmg - Lg
(Bl.)
20 KV
NEWAG
20 KV
OMV

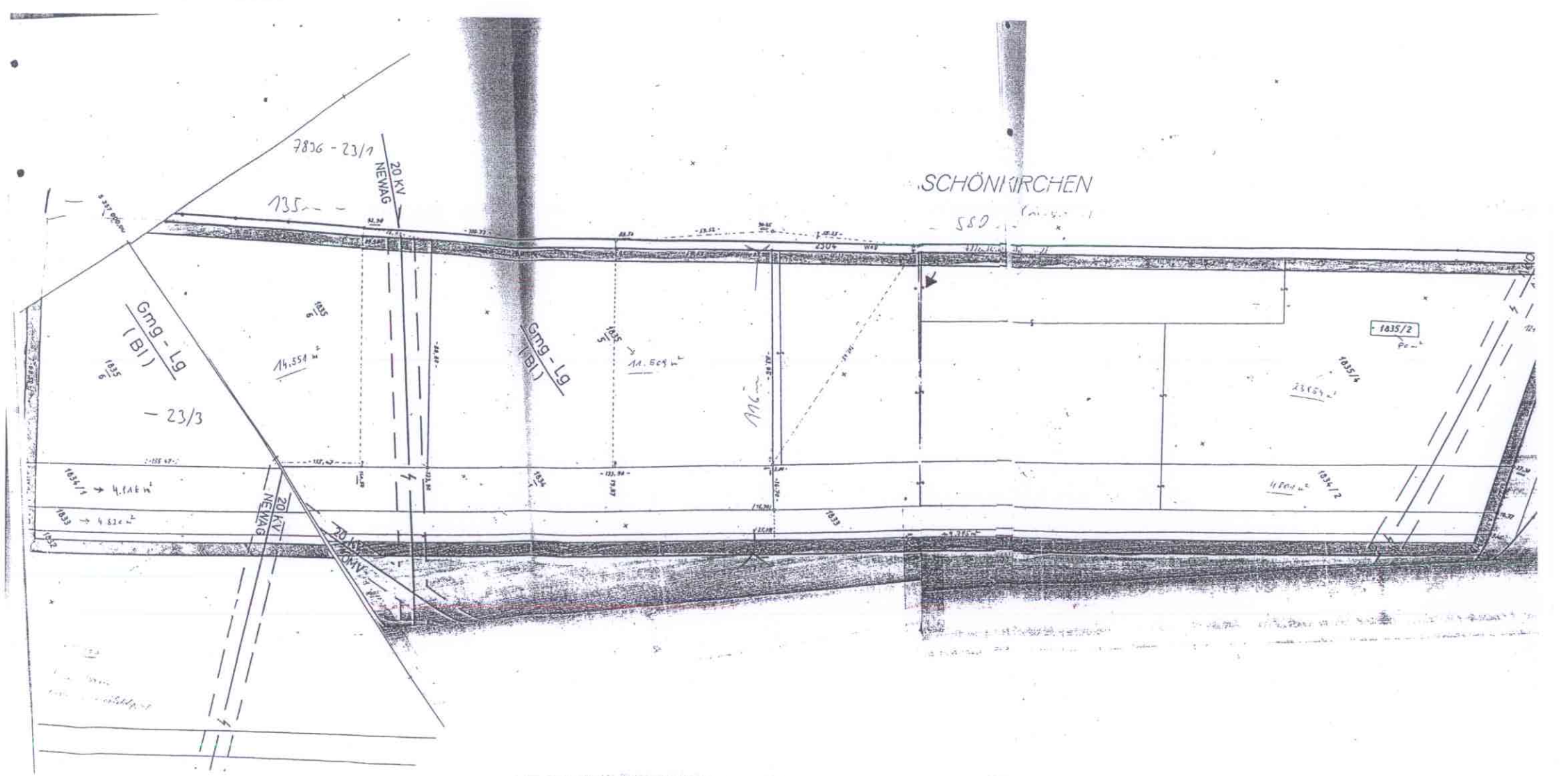
SCHÖNKIRCHEN
7836 - 23/1
20 KV
NEWAG
135
Gmg - Lg
(Bl)
- 23/3
14.551 m²
11.569 m²
1835/2
1835/4
1834/2
1834/1
1833
1832
20 KV
NEWAG
20 KV
AMOMA

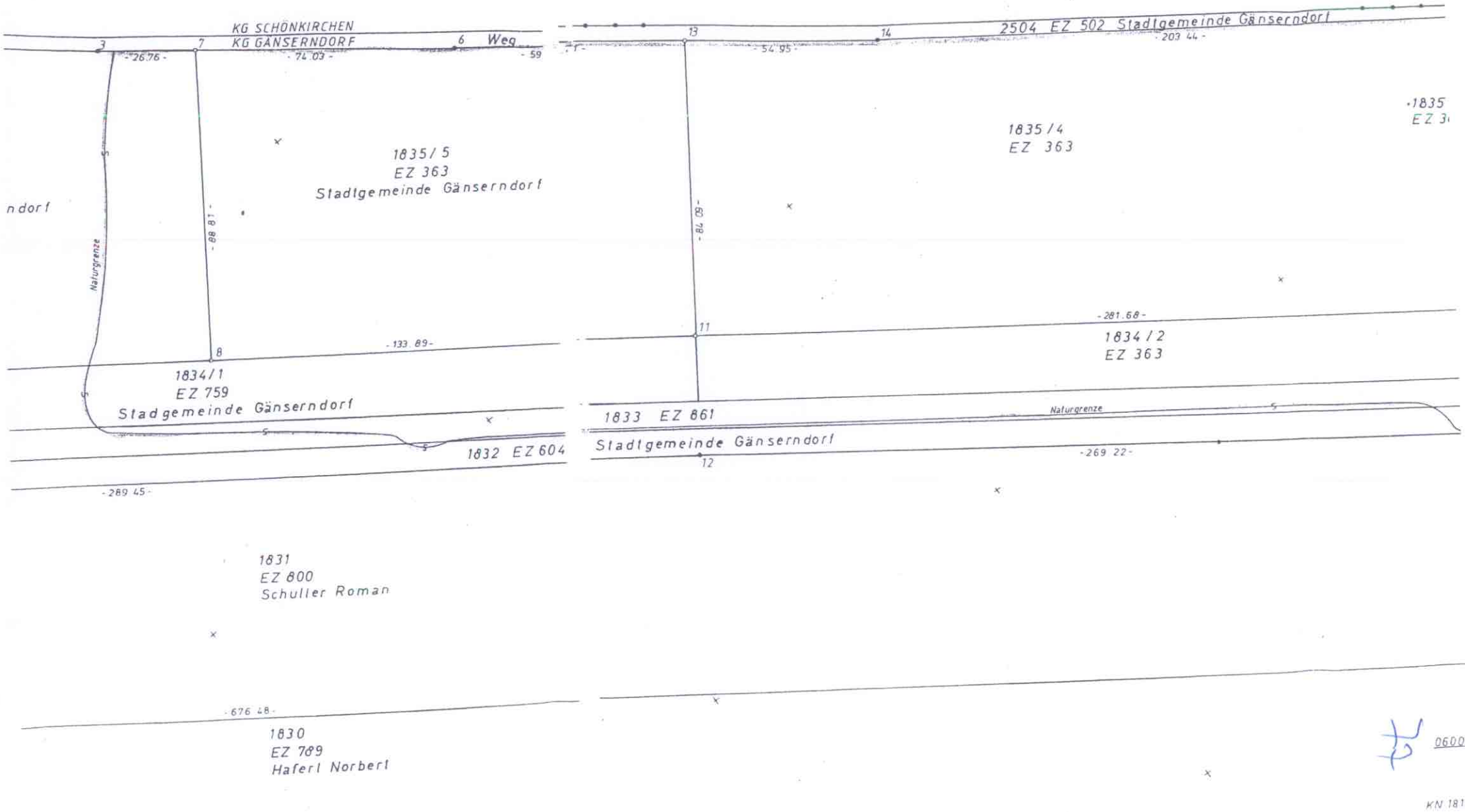
KG SCHÖNKIRCHEN
KG GÄNSERNDORF
3
7
6 Weg
- 26.76 -
- 74.03 -
- 59
13
14
2504 EZ 502 Stadtgemeinde Gänserndorf
- 54.95 -
- 203.44 -
1835/5
EZ 363
Stadtgemeinde Gänserndorf
1835/4
EZ 363
- 1835
EZ 3
ndorf
Naturgrenze
- 88.81 -
- 84.09 -
- 281.68 -
11
8
- 133.89 -
1834/1
EZ 759
Stadtgemeinde Gänserndorf
1834/2
EZ 363
1833 EZ 861
Naturgrenze
Stadtgemeinde Gänserndorf
1832 EZ 604
12
- 269.22 -
- 289.45 -
1831
EZ 800
Schuller Roman
- 676.48 -
1830
EZ 789
Haferl Norbert
0600
KN 181

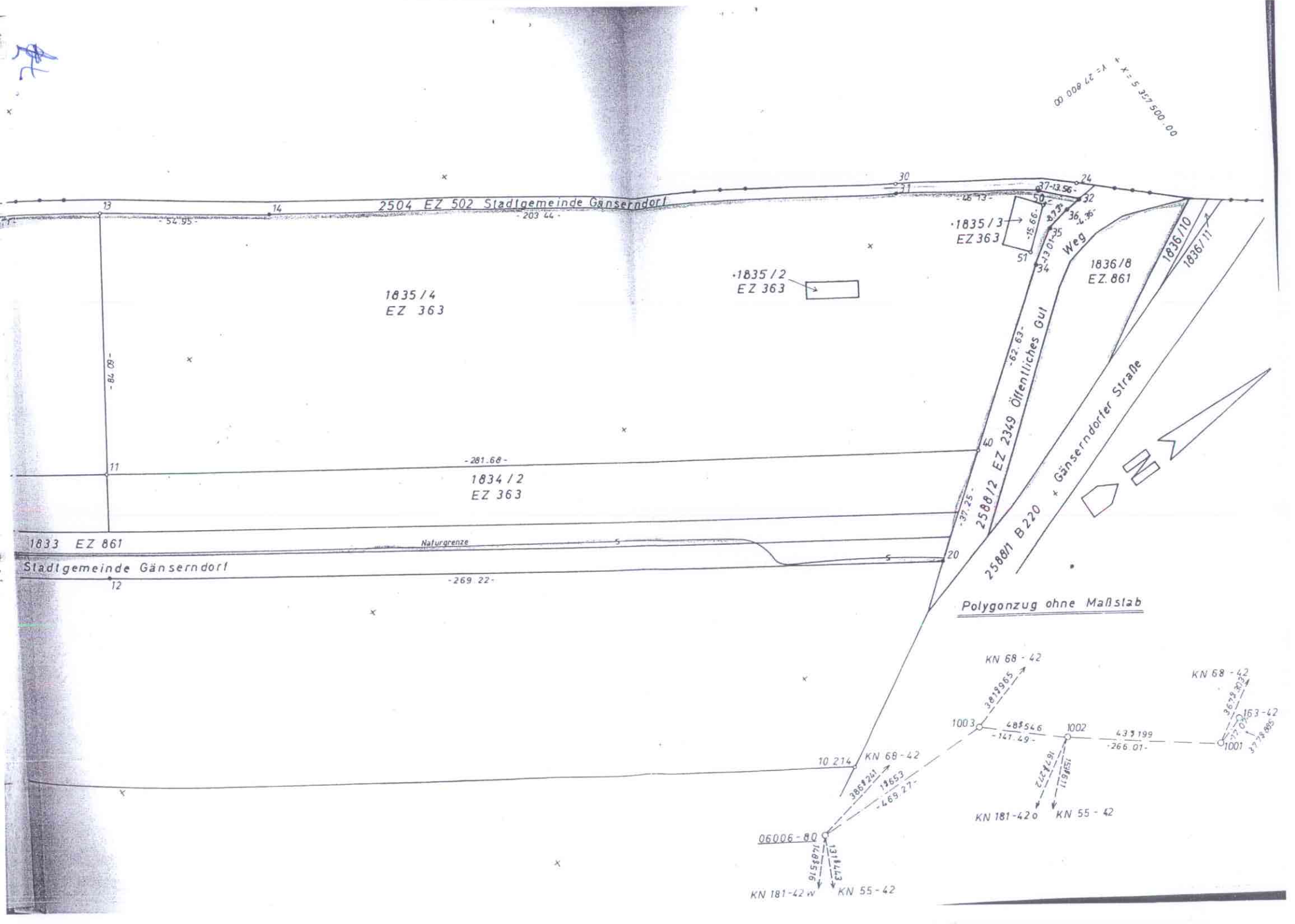
Y = 27 800.00 + X = 5 327 500.00
2504 EZ 502 Stadtgemeinde Gänserndorf
- 54.95 -
- 203.44 -
- 84.09 -
1835/4
EZ 363
1835/2
EZ 363
1835/3
EZ 363
1836/8
EZ. 861
1836/10
1836/11
Weg
- 62.63 -
2588/2 EZ 2349 Öffentliches Gut
2588/1 B220 + Gänserndorfer Straße
- 281.68 -
1834/2
EZ 363
1833 EZ 861
Naturgrenze
Stadtgemeinde Gänserndorf
- 269.22 -
- 37.25 -
Polygonzug ohne Maßstab
KN 68 - 42
1003
1002
1001
KN 181-42 o
KN 55 - 42
06006-80
KN 181-42 w
KN 55 - 42